







Lake Winchester, Winchester 248 Acres

Invasive Aquatic Plant Program
Surveyed September 24, 2007
by Greg Bugbee

Legend

To view locations of individual plant species or other features, click on "Layers" tab to left and "+" next to "Features." Turn features on or off by clicking the "eye" icons.

-  Water Sample Site
-  Transect Point
-  Plant Collection Site
-  Bathymetry
-  *Elodea canadensis*
-  *Eleocharis sp.*
-  *Gratiola aurea*
-  *Potamogeton amplifolius*
-  *Utricularia vulgaris*
-  *Utricularia radiata*
-  *Elatine minima*
-  *Pontederia cordata*
-  *Potamogeton natans*
-  *Potamogeton bicupulatus*
-  *Potamogeton pulcher*
-  *Myriophyllum humile*
-  *Eriocaulon aquaticum*
-  *Potamogeton epihydrus*
-  *Nuphar variegata*
-  *Juncus sp.*
-  *Brasenia schreberi*
-  *Nymphaea odorata*
-  *Sparganium sp.*
-  *Vallisneria americana*
-  *Utricularia purpurea*

