

West Shore Pond









West Haven, CT

0.75 acres

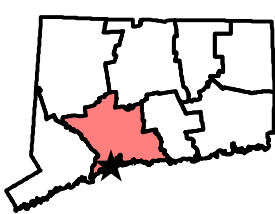
Surveyed on September 22, 2017
by Gregory Bugbee and Abigail Wiegand
Invasive Aquatic Plant Program

Legend

To view locations of individual plant species or other features download the .pdf file and click on "Layers" tab to the left. Turn features on or off by clicking the "Eye" icon.

-  Collection Point
-  Transect Point
-  Water Data
-  *Lemna minor*
-  *Phragmites australis**
-  *Potamogeton foliosus*
-  *Sagittaria* species
-  *Typha* species

*Invasive



CAES
The Connecticut Agricultural Experiment Station
Putting Science to Work for Society since 1875

