










# West Hill Pond New Hartford, CT 245 acres

Surveyed September 12-14, 2012  
by Mark June-Wells and Brian Hart  
Invasive Aquatic Plant Program

## Legend

To view locations of individual plant species or other features, click on "Layers" tab to left. Turn features on or off by clicking the "Eye" icons.

-  Plant Collection
-  Transect Point
-  Water Data
-  *Elatine minima*
-  *Eleocharis acicularis*
-  *Elodea nuttallii*
-  *Isoetes species*
-  *Lobelia dortmanna*
-  *Myriophyllum tenellum*
-  *Najas flexilis*
-  *Nuphar variegata*
-  *Nymphaea odorata*
-  *Pontederia cordata*
-  *Potamogeton amplifolius*
-  *Potamogeton bicupulatus*
-  *Potamogeton epihydrus*
-  *Potamogeton pusillus*
-  *Potamogeton spirillus*
-  *Potamogeton robbinsii*
-  *Sagittaria species*
-  *Vallisneria americana*

