













Wampum Hill Pond, Wilton

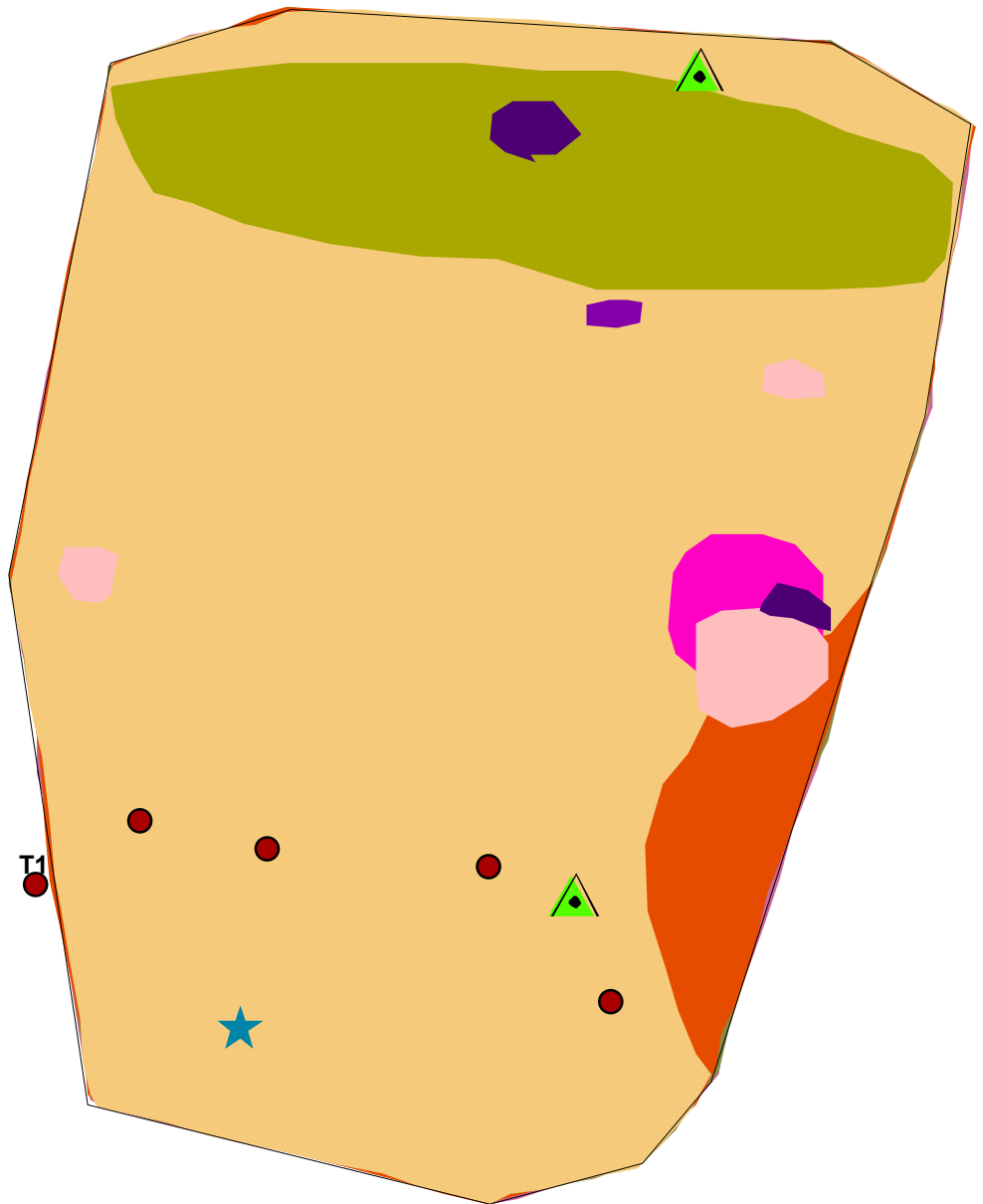
0.4 Acres

Invasive Aquatic Plant Program
Surveyed September 9, 2005
by Robert Capers

Legend

To view locations of individual plant species or other features, click on "Layers" tab to left and "+" next to "Features." Turn features on or off by clicking the "eye" icons.

-  Water Sample Site
-  Transect Point
-  Plant Collection Site
-  *Ludwigia palustris*
-  *Najas flexilis*
-  *Potamogeton zosteriformis*
-  *Nymphaea odorata*
-  *Potamogeton pusillus*
-  *Ceratophyllum echinatum*
-  *Spirodela polyrhiza*
-  *Lemna minor*
-  *Wolffia brasiliensis*



0 5 10 20 30 40
Feet

