













# Ulbrich Reservoir, Wallingford

## 154.13 Acres

Invasive Aquatic Plant Program  
 Surveyed July 18, 2005  
 by Robert Capers and  
 Brandon Russell

### Legend

To view locations of individual plant species or other features, click on "Layers" tab to left and "+" next to "Features." Turn features on or off by clicking the "eye" icons.

-  Water Sample Site
-  Transect Point
-  Plant Collection Site
-  *Eleocharis sp.*
-  *Lemna minor*
-  *Ludwigia palustris*
-  *Najas guadalupensis*
-  *Polygonum amphibium*
-  *Potamogeton bicupulatus*
-  *Potamogeton pusillus*
-  *Ceratophyllum demersum*
-  *Myriophyllum spicatum\**  
Invasive

