




Twin Lake South Simsbury, CT 16.3 acres

Surveyed July 5, 2012
by Jordan Gibbons and
Jennifer Fanzutti

Invasive Aquatic Plant Program

Legend

To view locations of individual plant species or other features, click on "Layers" tab to left. Turn features on or off by clicking the "Eye" icons.

-  Plant Collection
-  Transect Point
-  Water Data

-  *Brasenia schreberi*
-  *Ceratophyllum demersum*
-  *Elodea nuttallii*
-  *Myriophyllum spicatum**
-  *Najas flexilis*
-  *Peltandra virginica*
-  *Pontederia cordata*
-  *Potamogeton crispus**
-  *Potamogeton perfoliatus*
-  *Potamogeton pusillus*
-  *Spirodela polyrhiza*

*Invasive



0 25 50 100 Meters

