



















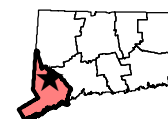
# Taunton Lake Newtown, CT 124 acres

Surveyed on June 25, 2014  
by Greg Bugbee, Jordan Gibbons,  
Sara Benson and Samantha Wysocki  
Invasive Aquatic Plant Program

## Legend

To view locations of individual plant species or other features, Click on "Layers" tab to the left. Turn features on or off by clicking the "Eye" icon.

- |   |                                |   |                            |
|---|--------------------------------|---|----------------------------|
|  | Plant Collection               |  | <i>Sagittaria</i> sp.      |
|  | Transect Point                 |  | <i>Sparganium</i> sp.      |
|  | Water Data                     |  | <i>Spirodela polyrhiza</i> |
|  | <i>Alisma</i> sp.              |  | <i>Typha</i> sp.           |
|  | <i>Elatine</i> sp.             |   |                            |
|  | <i>Eleocharis</i> sp.          |   |                            |
|  | <i>Elodea nuttallii</i>        |   |                            |
|  | <i>Lemna minor</i>             |   |                            |
|  | <i>Ludwigia</i> sp.            |   |                            |
|  | <i>Myriophyllum spicatum</i> * |   |                            |
|  | <i>Nuphar variegata</i>        |   |                            |
|  | <i>Potamogeton bicupulatus</i> |   |                            |
|  | <i>Potamogeton crispus</i> *   |   |                            |
|  | <i>Potamogeton foliosus</i>    |   |                            |



\*Invasive

