














Taunton Lake, Newtown 124 Acres

Surveyed June 16, 2009 by
Rachel Soufrine, Annette Russell,
and Martha Balfour



Legend

To view locations of individual plant species or other features click on "Layers" tab to the left and "+" next to "Layers File". Turn features on or off by clicking the "Eye" icons.

-  Water Data
-  Transect Point
-  Plant Collection Point
-  Single plants
-  Unidentified sedge
-  *Elatine sp.*
-  *Sagittaria sp.*
-  *Potamogeton bicupulatus*
-  *Potamogeton crispus* *
-  *Nuphar variegata*
-  *Potamogeton foliosus*
-  *Myriophyllum spicatum* *
-  *Elodea nuttallii*
Invasive*

