















# Taunton Lake Newtown, CT 124 acres

Surveyed June 14 - 27, 2017  
by Greg Bugbee, Summer Stebbins,  
Amanda Massa, and Abigail Wiegand  
Invasive Aquatic Plant Program

## Legend

To view locations of individual plant species or other features, click on "Layers" tab to left. Turn features on or off by clicking the "eye" icon.

-  Plant Collections
-  Transect Points
-  Water Data
-  *Elodea nuttallii*
-  *Lemna minor*
-  *Ludwigia palustris*
-  *Myriophyllum spicatum*\*
-  *Najas flexilis*
-  *Nuphar variegata*
-  *Phragmites australis*\*
-  *Potamogeton crispus*\*
-  *Potamogeton foliosus*
-  *Sagittaria species*
-  *Sparganium species*

\*Invasive

