




Staffordville Reservoir Stafford Spings, CT 149 acres

Surveyed September 6-8, 2012
by Mark June-Wells and Brian Hart
Invasive Aquatic Plant Program

Legend

To view locations of individual plant species or other features, click on "Layers" tab to left. Turn features on or off by clicking the "Eye" icons.

-  Plant Collection
-  Transect Point
-  Water Data

-  *Brasenia schreberi*
-  *Ceratophyllum echinatum*
-  *Egeria densa**
-  *Elatine minima*
-  *Eleocharis acicularis*
-  *Elodea nuttallii*
-  *Eriocaulon aquaticum*
-  *Gratiola aurea*
-  *Isoetes species*
-  *Myriophyllum humile*
-  *Najas flexilis*
-  *Najas gracillima*
-  *Nuphar variegata*
-  *Nymphaea odorata*
-  *Pontederia cordata*
-  *Potamogeton bicupulatus*
-  *Potamogeton epihydrus*
-  *Potamogeton natans*
-  *Potamogeton zosteriformis*
-  *Proserpinaca palustris*
-  *Sagittaria species*
-  *Sparganium species*
-  *Utricularia gibba*
-  *Utricularia intermedia*
-  *Utricularia macrorhiza*
-  *Utricularia minor*
-  *Utricularia purpurea*
-  *Utricularia radiata*
-  *Vallisneria americana*

*Invasive

