






Squantz Pond 2020

New Fairfield
266 acres


Surveyed on June 32, August 18, and September 4, 2020
By Summer Stebbins, Maylani Velazquez,
and Matthew Latella
Invasive Aquatic Plant Program

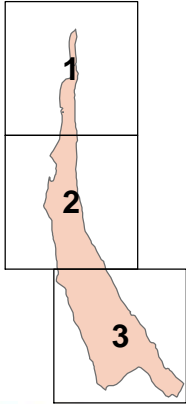
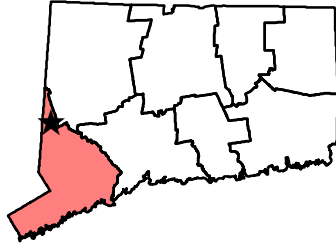
Legend

-  Collection Point
-  State Boat Launch
-  Transect Point
-  Water Sample Site
-  Water Clarity Site

Invasive Point

Abundance Scale: Sparse = 1 - Dense = 5

-  Eurasian watermilfoil = 1



CAES
The Connecticut Agricultural Experiment Station
Putting Science to Work for Society since 1875

