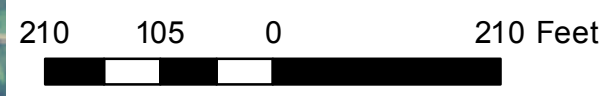
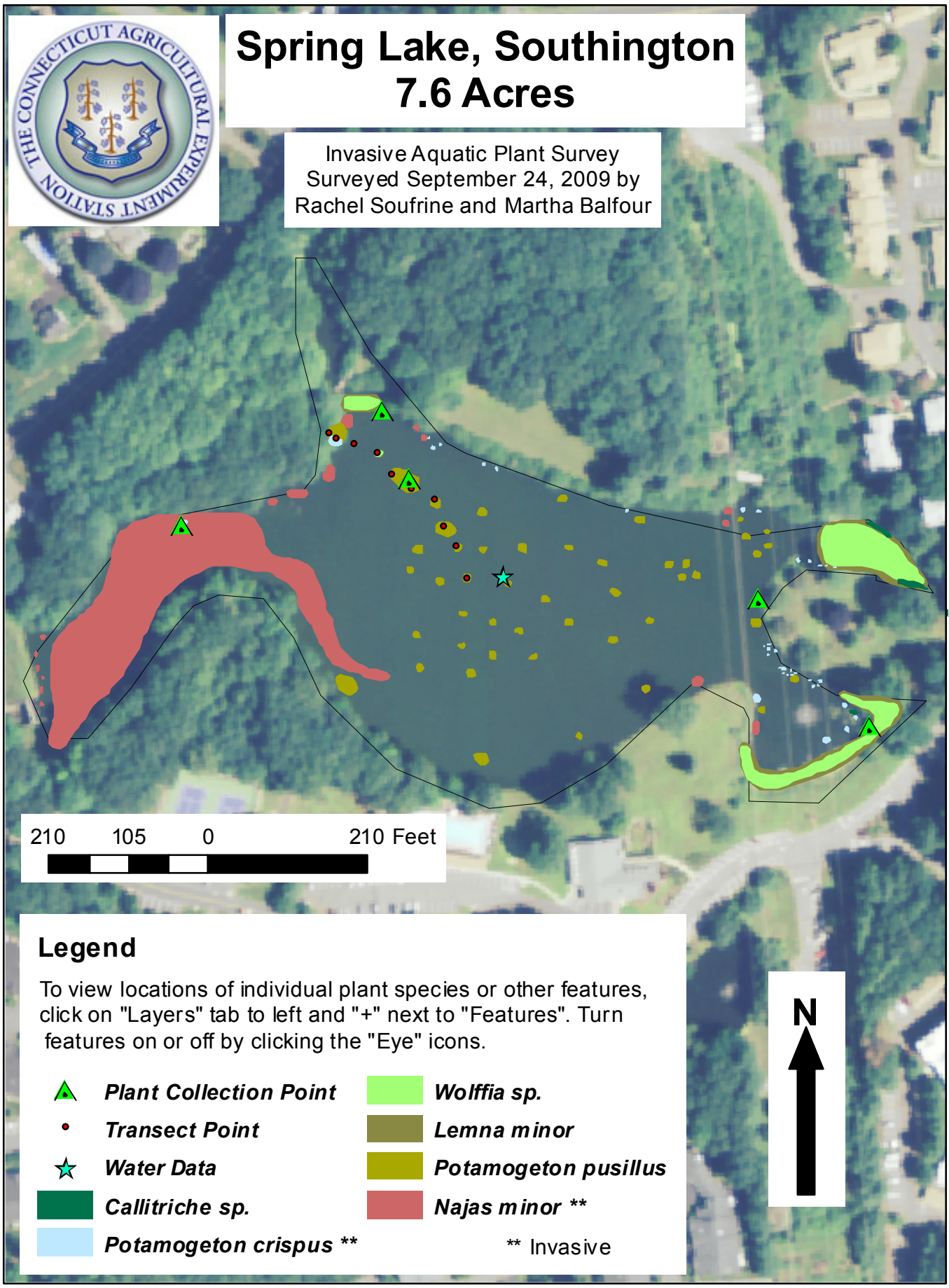













# Spring Lake, Southington 7.6 Acres

Invasive Aquatic Plant Survey  
Surveyed September 24, 2009 by  
Rachel Soufrine and Martha Balfour



## Legend

To view locations of individual plant species or other features, click on "Layers" tab to left and "+" next to "Features". Turn features on or off by clicking the "Eye" icons.

- |   |   |
|---|---|
|  <b>Plant Collection Point</b> |  <b>Wolffia sp.</b>          |
|  <b>Transect Point</b>         |  <b>Lemna minor</b>          |
|  <b>Water Data</b>             |  <b>Potamogeton pusillus</b> |
|  <b>Callitriche sp.</b>        |  <b>Najas minor **</b>       |
|  <b>Potamogeton crispus **</b> |   |
- \*\* Invasive

