









Silvia's Pond, Stonington

19.8 Acres

Invasive Aquatic Plant Program
Surveyed September 26, 2005
by Robert Capers and
Roslyn Selsky

Legend

To view locations of individual plant species or other features, click on "Layers" tab to left and "+" next to "Features." Turn features on or off by clicking the "eye" icons.

-  Water Sample Site
-  Transect Point
-  Plant Collection Site
-  *Brasenia schreberi*
-  Charaphyte
-  *Ceratophyllum demersum*
-  *Potamogeton pulcher*
-  *Nymphaea odorata*



T1

T2



0 75 150 300 450 600 Feet

