










Shelton Reservoir #3 (Hope Lake), Shelton 10.3 Acres

Invasive Aquatic Plant Program
Surveyed July 15, 2005
by Roslyn Selsky and
Phil Nista

Legend

To view locations of individual plant species or other features, click on "Layers" tab to left and "+" next to "Features." Turn features on or off by clicking the "eye" icons.

-  Water Sample Site
-  Transect Point
-  Plant Collection Site
-  *Sagittaria sp.*
-  *Potamogeton bicupulatus*
-  *Eriocaulon aquaticum*
-  *Gratiola aurea*
-  *Utricularia radiata*
-  *Utricularia purpurea*

T1

