

# Schreeder Pond, Killingworth 3.9 Acres

Invasive Aquatic Plant Program  
Surveyed July 28, 2005  
by Robert Capers and  
Brandon Russell












N



0 35 70 140 210 280 Feet

## Legend

To view locations of individual plant species or other features, click on "Layers" tab to left and "+" next to "Features." Turn features on or off by clicking the "eye" icons.

-  Water Sample Site
-  Transect Point
-  Plant Collection Site
-  *Potamogeton epihydrus*
-  *Potamogeton pusillus*
-  *Sparganium* sp.
-  *Utricularia purpurea*
-  *Utricularia vulgaris*
-  *Nymphaea odorata*
-  *Potamogeton natans*
-  *Brasenia schreberi*

