






































Quonnipaug Lake Guilford 98.7 Acres

Invasive Aquatic Plant Program
Surveyed June 22 to 24, 2015

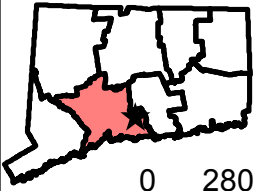
By Gregory Bugbee, Jennifer Fanzutti,
and Summer Stebbins

Legend

To view locations of individual plant species or other features download the .pdf file and click on "Layers" tab to the left. Turn features on or off by clicking the "Eye" icon.

- | | | | |
|--|------------------------------------|---|----------------------------------|
|  | Boat Launch |  | <i>Pontederia cordata</i> |
|  | Collection Point |  | <i>Potamogeton amplifolius</i> |
|  | Transect Point |  | <i>Potamogeton crispus*</i> |
|  | Water Data |  | <i>Potamogeton illinoensis</i> |
|  | <i>Brasenia schreberi</i> |  | <i>Potamogeton foliosus</i> |
|  | <i>Cabomba caroliniana*</i> |  | <i>Potamogeton gramineus</i> |
|  | <i>Ceratophyllum demersum</i> |  | <i>Potamogeton natans</i> |
|  | <i>Decodon verticillatus</i> |  | <i>Potamogeton pusillus</i> |
|  | <i>Eleocharis species</i> |  | <i>Potamogeton robbinsii</i> |
|  | <i>Elodea nuttallii</i> |  | <i>Potamogeton zosteriformis</i> |
|  | <i>Isoetes species</i> |  | <i>Sagittaria species</i> |
|  | <i>Lemna minor</i> |  | <i>Sparganium species</i> |
|  | <i>Lemna trisularia</i> |  | <i>Spirodela polyrhiza</i> |
|  | <i>Myriophyllum heterophyllum*</i> |  | <i>Typha species</i> |
|  | <i>Myriophyllum spicatum*</i> |  | Unidentified sedge |
|  | <i>Najas flexilis</i> |  | <i>Utricularia gibba</i> |
|  | <i>Nuphar variegata</i> |  | <i>Utricularia macrorhiza</i> |
|  | <i>Nymphaea odorata</i> |  | <i>Vallisneria americana</i> |
| | |  | <i>Zosterella dubia</i> |

* Invasive



CAES
The Connecticut Agricultural Experiment Station
Putting Science to Work for Society since 1875

