

# Pinewood Lake Trumbull, CT 60.2 acres

Surveyed August 30-31, 2011  
by Jordan Gibbons and  
Michael Cavadini  
Invasive Aquatic Plant Program














## Legend

To view locations of individual plant species or other features, click on "Layers" tab to left. Turn features on or off by clicking the "Eye" icons.

★ Water Data

• Transect Point

▲ Plant Collection

-  *Callitriche species*
-  *Elatine species*
-  *Eleocharis species*
-  *Isoetes species*
-  *Ludwigia species*
-  *Myriophyllum humile*
-  *Najas minor\**
-  *Najas flexilis*
-  *Nuphar variegata*
-  *Potamogeton bicupulatus*
-  *Potamogeton epihydrus*
-  *Potamogeton pusillus*
-  *Vallisneria americana*

\*Invasive



0 25 50 100 150 Miles

