




















Lake Pattaganset, East Lyme 128 Acres

Invasive Aquatic Plant Program
Surveyed July 17- 19, 2006
by Roslyn Selsky and
Emily Pysh

Legend

To view locations of individual plant species or other features, click on "Layers" tab to left and "+" next to "Features." Turn features on or off by clicking the "eye" icons.

-  Water Sample Site
-  Transect Point
-  Bathymetry
-  Management Area: Total 20.8 Acres
-  *Ceratophyllum demersum*
-  Charaphyte
-  *Elatine minima*
-  *Eleocharis acicularis*
-  *Eleocharis sp.*
-  *Eriocaulon aquaticum*
-  *Ludwigia palustris*
-  *Najas flexilis*
-  *Pontederia cordata*
-  *Potamogeton bicipulatus*
-  *Potamogeton natans*
-  *Potamogeton pulcher*
-  *Potamogeton epihydrus*
-  *Sagittaria sp.*
-  Unidentified sedge
-  *Utricularia intermedia*
-  *Utricularia radiata*
-  *Utricularia purpurea*
-  *Utricularia gibba*
-  *Utricularia vulgaris*
-  *Vallisneria americana*
-  *Myriophyllum heterophyllum**
-  *Potamogeton robbinsii*
-  *Brasenia schreberi*
-  *Nuphar variegata* *Invasive
-  *Nymphaea odorata*

