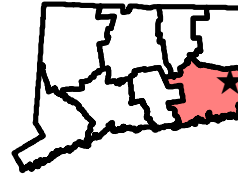


Pachaug Pond

Griswold, CT

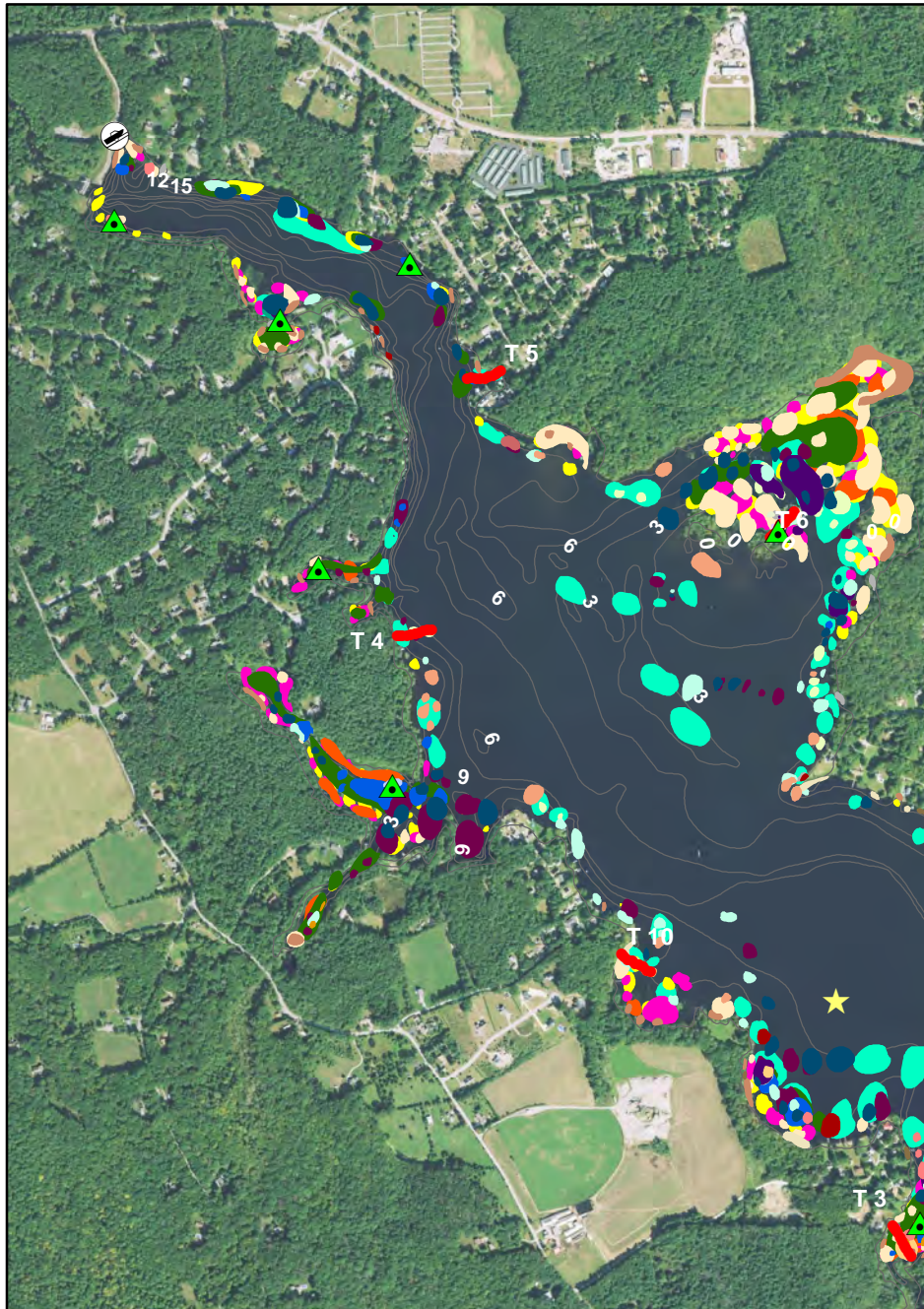
817 Acres

Surveyed on August 12, 13, & 17, 2020
By Gregory Bugbee, Summer Stebbins,
Maylani Velazquez, and Matthew Latella
Invasive Aquatic Plant Program



CAES
The Connecticut Agricultural Experiment Station
Putting Science to Work for Society since 1805

0 1,000 2,000 4,000 Feet

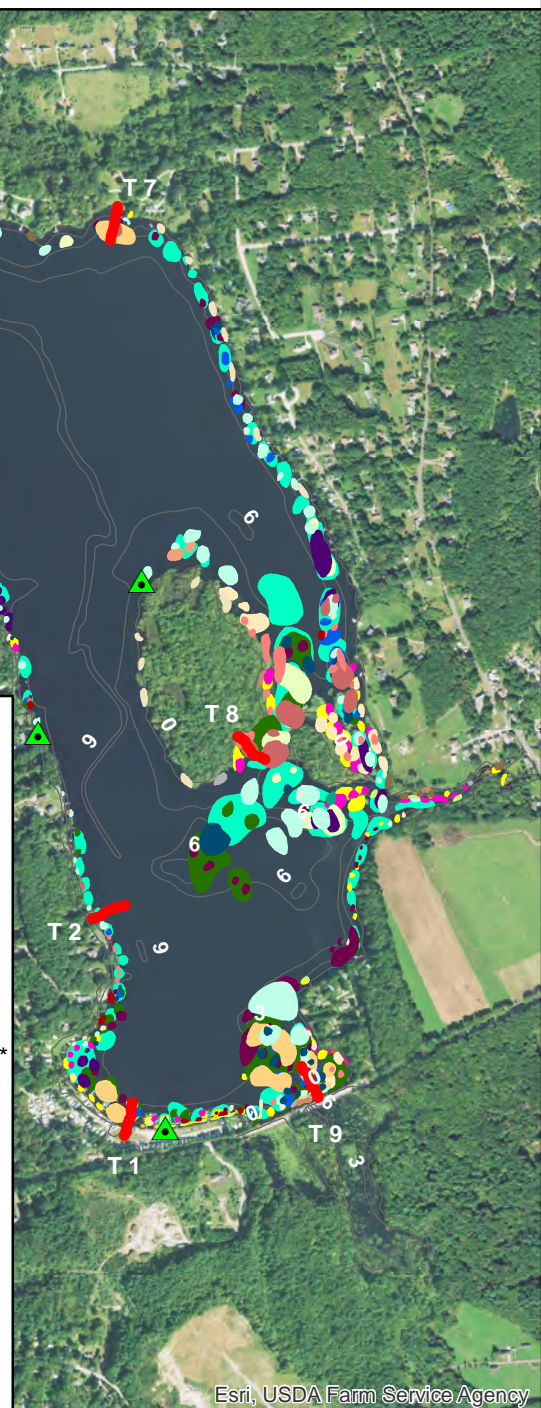


Legend

To view locations of individual plant species or other features, open in Adobe Reader DC and click on the "Layers" tab on the left. Turn features on or off by clicking the "Eye" icons.

Collection Point	Grassy arrowhead	Robbins' pondweed
Transect Point	Greater duckweed	Slender naiad
Water Data	Humped bladderwort	Small pondweed
State Boat Launch	Large-Leaf pondweed	Snailseed pondweed
Bathymetry (ft)	Leafy pondweed	Spikerush
Bur-Reed	Little floating heart	Variable-Leaf watermilfoil*
Cattail	Low watermilfoil	Water smartweed
Claspingleaf pondweed	Minor naiad*	Watershield
Common reed*	Mudmat	Waterwort
Coontail	Pickerelweed	White water lily
Eelgrass	Pondweed	Yellow water lily
Eurasian watermilfoil*	Primrose-Willow	
Fanwort*	Purple bladderwort	
Floating bladderwort	Quillwort	
Floating-Leaf pondweed	Ribbon-Leaf pondweed	

*Invasive



Esri, USDA Farm Service Agency