

North Farms Reservoir, Wallingford












64.4 Acres



Invasive Aquatic Plant Program
Surveyed September 8th & 9th, 2009
by Rachel Soufrine and Martha Balfour

Legend

To view locations of individual plant species or other features, click on "Layers" tab to left and "+" next to "Features". Turn features on or off by clicking the "Eye" icons.

-  Plant Collection Point
-  Transect Point
-  Water Data
-  *Najas minor* **
-  *Potamogeton pusillus*
-  *Spirodela polyrhiza*
-  *Lemna minor*
-  *Wolffia sp.*
-  *Ceratophyllum demersum*
-  *Elodea nuttallii*
-  *Nymphaea odorata*
Invasive **



410 205 0 410 Feet

