
















MDC Reservoir 5 West Hartford 25 Acres

Invasive Aquatic Plant Program
Surveyed on July 31, 2015

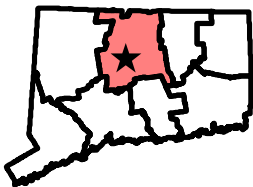
by Jennifer Fanzutti and Summer Stebbins

Legend

To view locations of individual plant species or other features, click on "Layers" tab to the left. Turn features on or off by clicking the "Eye" icon.

-  Collection Point
-  Transect Point
-  Water data
-  *Callitriche species*
-  *Ceratophyllum demersum*
-  *Elatine species*
-  *Ludwigia species*
-  *Myriophyllum heterophyllum**
-  *Myriophyllum spicatum**
-  *Nuphar variegata*
-  *Nymphaea odorata*
-  *Pontederia cordata*
-  *Potamogeton epihydrus*
-  *Sagittaria species*
-  *Spirodela polyrhiza*
-  Unidentified Sedge

* Invasive



CAES
The Connecticut Agricultural Experiment Station
Putting Science to Work for Society since 1875

