







































Mudge Pond Sharon

211 Acres

Invasive Aquatic Plant Program
 Surveyed September 17 to 24, 2015
 By Greg Bugbee, Jennifer Fanzutti,
 and Jesse Schock

Legend

To view locations of individual plant species or other features download the .pdf file and click on "Layers" tab. Turn features on or off by clicking the "Eye" icon.

-  Bathymetry (ft)
-  Collection Point
-  Transect Point
-  Water data
-  *Brasenia schreberi*
-  *Cabomba caroliniana**
-  *Ceratophyllum demersum*
-  *Eleocharis species*
-  *Elodea canadensis*
-  *Myriophyllum spicatum**
-  *Najas flexilis*
-  *Najas minor**
-  *Nuphar variegata*
-  *Nymphaea odorata*
-  *Polygonum species*
-  *Pontederia cordata*
-  *Potamogeton amplifolius*
-  *Potamogeton crispus**
-  *Potamogeton illinoensis*
-  *Potamogeton natans*
-  *Potamogeton nodosus*
-  *Potamogeton perfoliatus*
-  *Potamogeton praelongus*
-  *Potamogeton robbinsii*
-  *Potamogeton zosteriformis*
-  *Ranunculus longirostris*
-  *Sagittaria species*
-  *Stuckenia pectinata*
-  *Trapa natans**
-  *Typha species*
-  Unidentified sedge
-  *Utricularia gibba*
-  *Utricularia intermedia*
-  *Utricularia macrorhiza*
-  *Utricularia minor*
-  *Vallisneria americana*
-  *Zannichellia palustris*
-  *Zosterella dubia*

*Invasive

