




# Muddy Pond Woodstock, CT 38.4 acres

Surveyed June 20, 2013  
by Jordan Gibbons and  
Samantha Wysocki

Invasive Aquatic Plant Program

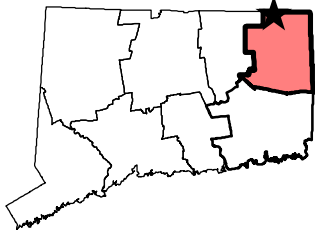
## Legend

To view locations of individual plant species or other features, click on "Layers" tab to left. Turn features on or off by clicking the "Eye" icons.

-  Plant Collection
-  Transect Point
-  Water Data

-  *Brasenia schreberi*
-  *Elatine species*
-  *Eleocharis species*
-  *Eriocaulon aquaticum*
-  *Gratiola aurea*
-  *Isoetes species*
-  *Ludwigia species*
-  *Myriophyllum heterophyllum\**
-  *Nuphar variegata*
-  *Nymphaea odorata*
-  *Pontederia cordata*
-  *Proserpinaca palustris*
-  *Utricularia gibba*
-  *Utricularia macrorhiza*

\*Invasive



0 37.5 75 150 Meters

