
























Moosup Pond - Plainfield, CT

95.8 acres

Surveyed June 29 - July 2, 2012
by Mark June-Wells and Brian Hart
Invasive Aquatic Plant Program

Legend

To view locations of individual plant species or other features, click on "Layers" tab to left. Turn features on or off by clicking the "Eye" icons.

- Transect Point
- ★ Water Data
- Bathymetry (ft)
-  *Brasenia schreberi*
-  *Elatine minima*
-  *Eleocharis acicularis*
-  *Elodea nuttallii*
-  *Eriocaulon aquaticum*
-  *Glossostigma cleistanthum*
-  *Graitola aurea*
-  *Myriophyllum heterophyllum**
-  *Myriophyllum tenellum*
-  *Najas flexilis*
-  *Nuphar variegata*
-  *Nymphaea odorata*
-  *Nymphoides cordata*
-  *Pontederia cordata*
-  *Potamogeton bicupulatus*
-  *Potamogeton epihydrus*
-  *Potamogeton foliosus*
-  *Potamogeton gramineus*
-  *Potamogeton pulcher*
-  *Potamogeton robbinsii*
-  *Utricularia gibba*
-  *Utricularia purpurea*
-  *Utricularia radiata*
-  *Vallisneria americana*

*Invasive

