

Upper Moodus Reservoir

East Haddam, CT

440 acres


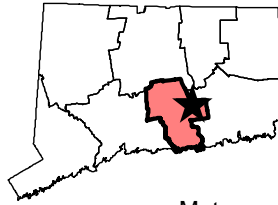
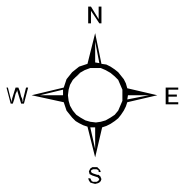
Surveyed July 6-12, 2012

by Jordan Gibbons and Jennifer Fanzutti

Transect data obtained July 5-16, 2012

by Greg Bugbee and Robin Gent

Invasive Aquatic Plant Program



Legend- To view locations of individual plant species or other features, click on "Layers" tab to left. Turn features on or off by clicking the "Eye" icons.

- | | | |
|--------------------------------|------------------------------------|----------------------------------|
| Plant Collection | <i>Gratiola aurea</i> | <i>Potamogeton gramineus</i> |
| Transect Point | <i>Isoetes species</i> | <i>Potamogeton pulcher</i> |
| Water Data | <i>Lemna minor</i> | <i>Potamogeton pusillus</i> |
| <i>Alisma species</i> | <i>Ludwigia species</i> | <i>Potamogeton robbinsii</i> |
| <i>Brasenia schreberi</i> | <i>Myriophyllum heterophyllum*</i> | <i>Sagittaria species</i> |
| <i>Cabomba caroliniana*</i> | <i>Najas flexilis</i> | <i>Sparganium species</i> |
| <i>Callitriche species</i> | <i>Nuphar variegata</i> | <i>Utricularia gibba</i> |
| <i>Ceratophyllum demersum</i> | <i>Nymphaea odorata</i> | <i>Utricularia macrorhiza</i> |
| <i>Ceratophyllum echinatum</i> | <i>Pontederia cordata</i> | <i>Utricularia minor</i> |
| <i>Elatine minima</i> | <i>Potamogeton amplifolius</i> | <i>Utricularia purpurea</i> |
| <i>Eleocharis species</i> | <i>Potamogeton bicupulatus</i> | <i>Utricularia radiata</i> |
| <i>Elodea nuttallii</i> | <i>Potamogeton crispus*</i> | <i>Vallisneria americana</i> |
| <i>Eriocaulon aquaticum</i> | <i>Potamogeton epihydrus</i> | <i>Wolffia species</i> *Invasive |

