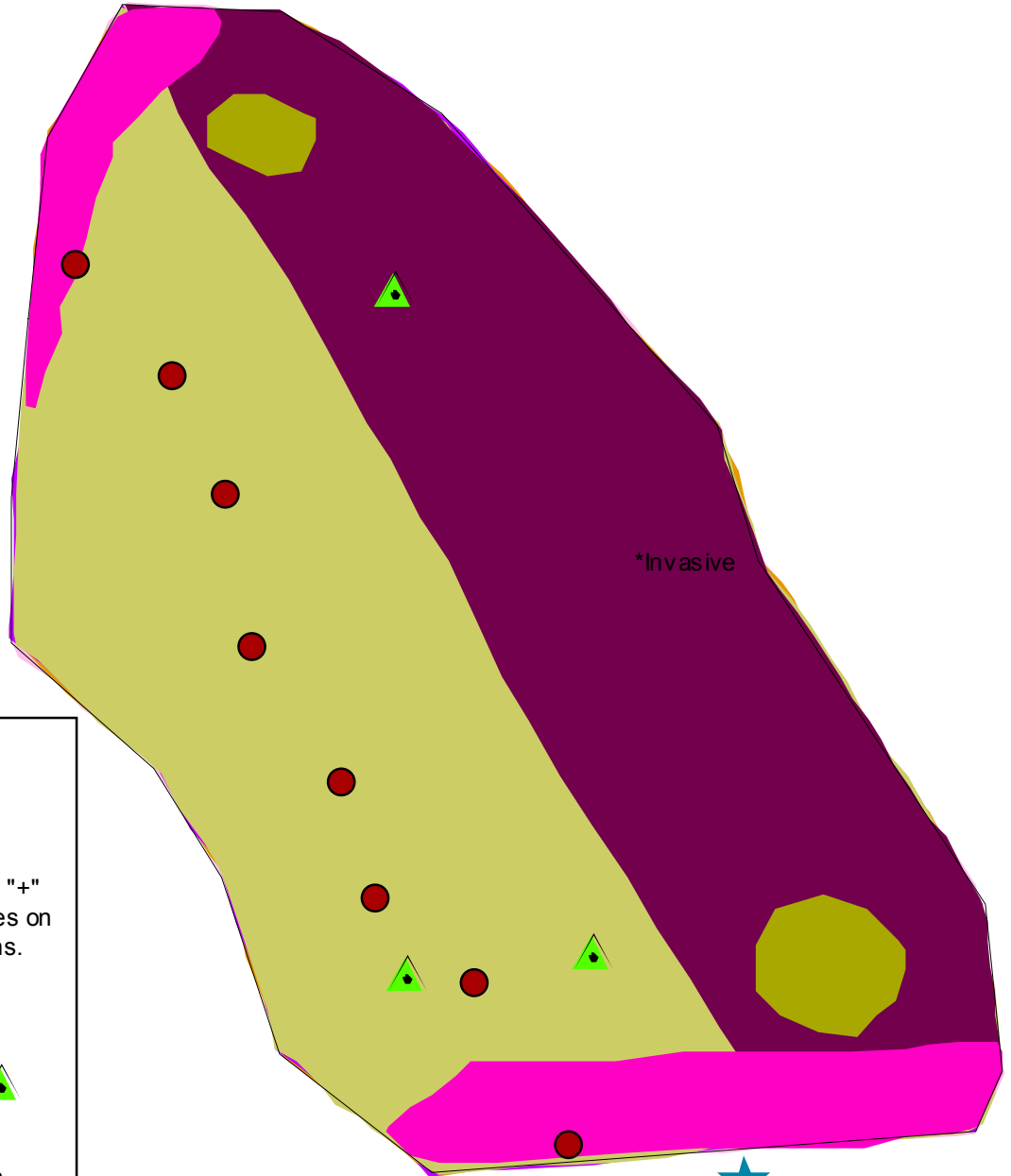












Lower Mills Pond, Canton 1 Acre

Invasive Aquatic Plant Program
 Surveyed July 27, 2005
 by Robert Capers



Legend

To view locations of individual plant species or other features, click on "Layers" tab to left and "+" next to "Features." Turn features on or off by clicking the "eye" icons.

-  Water Sample Site
-  Transect Points
-  Plant Collection Site
-  *Potamogeton pusillus*
-  *Nymphaea odorata*
-  *Myriophyllum spicatum**
-  *Wolffia borealis*
-  *Elodea nuttallii*
-  *Ceratophyllum demersum*
-  *Utricularia gibba* *Invasive

