










Millers Pond, Durham 32.6 Acres

Invasive Aquatic Plant Program
Surveyed August 22, 2005
by Robert Capers and
Roslyn Selsky

Legend

To view locations of individual plant species or other features, click on "Layers" tab to left. Turn features on or off by clicking the "Eye" icons.

-  Water Sample Site
-  Transect Point
-  Bathymetry
-  Charaphyte
-  *Eleocharis acicularis*
-  *Isoetes* sp.
-  *Myriophyllum humile*
-  *Potamogeton bicupulatus*
-  *Gratiola aurea*

