
















Mamanasco Lake Ridgefield, CT 86 acres

Surveyed September 9 - 21, 2016
by Jennifer Fanzutti and
Kaysee Shuster
Invasive Aquatic Plant Program

Legend

To view locations of individual plant species or other features
download .pdf file and click on "Layers" tab to the left.
Turn features on or off by clicking the "Eye" icon.

-  Collection Point
-  Transect Point
-  Water Data
-  Algal bloom
-  *Ceratophyllum demersum*
-  *Lemna minor*
-  *Najas minor**
-  *Nuphar variegata*
-  *Nymphaea odorata*
-  *Phragmites species*
-  *Pontederia cordata*
-  *Potamogeton crispus**
-  *Potamogeton pusillus*
-  *Spirodela polyrhiza*
-  *Wolffia species*

Invasive*

