











Maltby Lake 2, West Haven 23 acres

Invasive Aquatic Plant Program
surveyed September 2, 2004
by Robert Capers and
Roslyn Selsky

Legend

To view locations of individual
plant species or other features,
click on "Layers" tab to left.
Turn features on or off by clicking
the "Eye" icons.

-  *Transect Point*
-  *Bathymetry*
-  *Eleocharis acicularis*
-  *Najas gracillima*
-  *Potamogeton perfoliatus*
-  *Potamogeton pusillus*
-  *Polygonum amphibium*
-  *Najas minor**
-  *Potamogeton amplifolius*
-  *Potamogeton gramineus*
*Invasive

N



0 45 90 180 270 360
Feet

