











Lucky Pond (Galko Farm Pond), Wallingford 1.0 Acres

Invasive Aquatic Plant Program
 Surveyed July 8, 2005
 by Robert Capers and
 Brandon Russell

Legend

To view locations of individual plant species or other features, click on "Layers" tab to left and "+" next to "Features." Turn features on or off by clicking the "eye" icons.

-  Water Sample Site
-  Transect Point
-  Plant Collection Site
-  *Ludwigia palustris*
-  *Lemna minor*
-  *Myriophyllum spicatum**
-  Charaphyte
-  *Potamogeton crispus**
-  *Potamogeton natans*
-  *Potamogeton foliosus*
*Invasive

