











# Lower Pond, Lyme

## 4.0 Acres

Invasive Aquatic Plant Program  
 Surveyed September 13, 2006  
 by Roslyn Selsky and  
 Greg Bugbee

### Legend

To view locations of individual plant species or other features, click on "Layers" tab to left and "+" next to "Features." Turn features on or off by clicking the "eye" icons.

-  Water Sample Site
-  Transect Points
-  Plant Collection Site
-  *Ceratophyllum echinatum*
-  *Ludwigia palustris*
-  *Megalodonta beckii*
-  *Myriophyllum aquaticum*\*
-  *Myriophyllum heterophyllum*\*
-  *Nymphaea odorata*
-  *Nuphar variegata*
-  *Polygonum hydropiperoides*
-  *Potamogeton pulcher*
-  *Proserpenaca palustris*
-  *Sagittaria* sp.
-  *Sparganium* sp.
-  *Typha latifolia*
-  *Utricularia gibba*
-  *Utricularia purpurea*
-  *Utricularia vulgaris*
-  *Myriophyllum spicatum*\*
-  *Brasenia schreberi*

\*Invasive Species

