













Linsley Pond, North Branford, Branford

22.9 Acres

Invasive Aquatic Plant Program
Surveyed August 26, 2005
by Roslyn Selsky and
Greg Bugbee

Legend

To view locations of individual plant species or other features, click on "Layers" tab to left and "+" next to "Features." Turn features on or off by clicking the "eye" icons.

-  Water Sample Site
-  Transect Point
-  Plant Collection Site
-  *Elodea nuttallii*
-  *Nuphar variegata*
-  *Potamogeton foliosus*
-  *Potamogeton praelongus*
-  *Zosterella dubia*
-  *Potamogeton illinoensis*
-  *Potamogeton zosteriformis*
-  *Nymphaea odorata*
-  *Ceratophyllum demersum*

