





















Laurel Lake New Hartford, CT 16.3 acres

Surveyed September 25, 2013
by Jordan Gibbons and
Samantha Wysocki
Invasive Aquatic Plant Program

Legend

To view locations of individual plant species or other features, click on "Layers" tab to left. Turn features on or off by clicking the "Eye" icons.

-  Plant Collection
-  Transect Point
-  Water Data
-  *Alisma species*
-  *Ceratophyllum echinatum*
-  *Elatine species*
-  *Eleocharis species*
-  *Isoetes species*
-  *Ludwigia species*
-  *Najas gracillima*
-  *Najas minor**
-  *Phragmites species*
-  *Potamogeton amplifolius*
-  *Potamogeton epihydrus*
-  *Potamogeton pusillus*
-  *Sagittaria species*
-  *Sparganium species*
-  *Typha species*
-  *Utricularia macrorhiza*
-  *Vallisneria americana* *Invasive

