

# Larkin Pond Middlebury, CT















**8.5 acres**

Surveyed July 13, 2011  
by Jordan Gibbons,  
Jennifer Fazutti, Michael  
Cavadini

Invasive Aquatic Plant Program

## Legend

To view locations of individual plant species or other features, click on "Layers" tab to left. Turn features on or off by clicking the "Eye" icons.

- |   |                                |   |                              |
|---|--------------------------------|---|------------------------------|
|  | Plant Collection               |  | <i>Pontederia cordata</i>    |
|  | Transect Point                 |  | <i>Potamogeton epihydrus</i> |
|  | Water Data                     |  | <i>Potamogeton pusillus</i>  |
|  | <i>Brasenia schreberi</i>      |  | <i>Sagittaria species</i>    |
|  | <i>Ceratophyllum echinatum</i> |  | <i>Typha species</i>         |
|  | <i>Elatine minima</i>          |   |                              |
|  | <i>Lemna minor</i>             |   |                              |
|  | <i>Nuphar variegata</i>        |   |                              |
|  | <i>Nymphaea odorata</i>        |   |                              |



0 12.5 25 50 Meters