













Hummers Pond, Madison

7.6 Acres

Invasive Aquatic Plant Program
Surveyed July 28, 2005
by Robert Capers and
Brandon Russell

Legend

To view locations of individual plant species or other features, click on "Layers" tab to left and "+" next to "Features." Turn features on or off by clicking the "eye" icons.

-  Water Sample Site
-  Transect Point
-  Plant Collection Site
-  *Ceratophyllum echinatum*
-  *Potamogeton bicupulatus*
-  *Utricularia purpurea*
-  *Utricularia gibba*
-  *Potamogeton foliosus*
-  *Nuphar variegata*
-  *Nymphaea odorata*
-  *Brasenia schreberi*
-  *Wolffia brasiliensis*

