

Horseshoe Pond Wilton, CT 5.5 acres














Surveyed June 21, 2013
by Jordan Gibbons
and Samantha Wysocki

Invasive Aquatic Plant Program

Legend

*Invasive

To view locations of individual plant species or other features, click on "Layers" tab to left. Turn features on or off by clicking the "Eye" icons.

-  Plant Collection
-  Transect Point
-  Water Data
-  *Ceratophyllum echinatum*
-  *Eleocharis species*
-  *Lemna minor*
-  *Lemna trisulca*
-  *Najas minor**
-  *Nymphaea odorata*
-  *Potamogeton foliosus*
-  *Potamogeton pusillus*
-  *Spirodela polyrhiza*
-  *Utricularia gibba*

