









## Legend

To view locations of individual plant species or other features, click on the "Layers" tab to left. Turn features on or off by clicking the "Eye" icons.

-  Water Sample Sites
  -  Transect Points
  -  *Ceratophyllum demersum*
  -  *Potamogeton pusillus*
  -  *Myriophyllum spicatum*\*
  -  *Nuphar variegata*
  -  *Nymphaea odorata*
  -  *Potamogeton crispus*\*
- \*Invasive

# Graniss Lake, East Haven 19.5 acres

Invasive Aquatic Plant Program  
Surveyed June 15, 2004  
by Dr. Robert Capers and  
Roslyn Selsky

