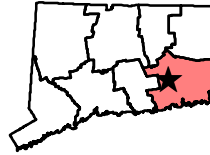


Gardner Lake Bozrah, Montville, and Salem






529 Acres
Invasive Aquatic Plant Program
Surveyed July 14 to 21, 2015



By Greg Bugbee, Jennifer Fanzutti, Jesse Schock, and Summer Stebbins

Legend

To view locations of individual plant species or other features download .pdf file and click on "Layers" tab to the left. Turn features on or off by clicking the "Eye" icon.

-  Bathymetry
-  Boat Launch
-  Collection Point
-  Transect Point
-  Water Data

-  *Brasenia schreberi*
 -  *Cabomba caroliniana**
 -  *Callitriche species*
 -  *Ceratophyllum demersum*
 -  *Decodon verticillatus*
 -  *Elatine species*
 -  *Eleocharis species*
 -  *Elodea nuttallii*
 -  *Eriocaulon aquaticum*
 -  *Gratiola aurea*
 -  *Isoetes species*
 -  *Ludwigia species*
 -  *Myriophyllum heterophyllum**
 -  *Myriophyllum humile*
 -  *Najas flexilis*
 -  *Najas guadalupensis*
 -  *Nuphar variegata*
 -  *Nymphaea odorata*
 -  *Phragmites species*
 -  *Pontederia cordata*
 -  *Potamogeton bicupulatus*
 -  *Potamogeton epihydrus*
 -  *Potamogeton foliosus*
 -  *Potamogeton gramineus*
 -  *Potamogeton natans*
 -  *Potamogeton perfoliatus*
 -  *Potamogeton pulcher*
 -  *Potamogeton pusillus*
 -  *Potamogeton robbinsii*
 -  *Sagittaria species*
 -  *Sparganium species*
 -  *Spirodela polyrhiza*
 -  *Typha species*
 -  Unidentified sedge
 -  *Utricularia gibba*
 -  *Utricularia macrorhiza*
 -  *Utricularia purpurea*
 -  *Utricularia radiata*
 -  *Vallisneria americana*
- * Invasive

