

















Fence Rock Lake Guilford, CT 16.9 Acres

Surveyed on July 22, 2016
by Jennifer Fanzutti and Summer Stebbins
Invasive Aquatic Plant Program

Legend

To view locations of individual plant species or other features download the .pdf file and click on "Layers" tab to the left. Turn features on or off by clicking the "Eye" icon.

- | | | | |
|----------------------------------------------------------------------------------|---------------------------|-----------------------------------------------------------------------------------|-----------------------------|
|  | Collection Point |  | <i>Myriophyllum humile</i> |
|  | Transect Point |  | <i>Najas flexilis</i> |
|  | Water Data |  | <i>Nuphar variegata</i> |
|  | <i>Brasenia schreberi</i> |  | <i>Nymphaea odorata</i> |
|  | <i>Elatine species</i> |  | <i>Pontederia cordata</i> |
|  | <i>Eleocharis species</i> |  | <i>Potamogeton pusillus</i> |
|  | <i>Isoetes species</i> |  | <i>Typha species</i> |
|  | <i>Ludwigia species</i> |  | <i>Utricularia gibba</i> |

