


Dodge Pond East Lyme

30 Acres


Invasive Aquatic Plant Program
Surveyed July 1, 2015


By Jennifer Fanzutti and Jesse Schock
Legend


To view locations of individual plant species or other features download the .pdf file and click on the "Layers" tab. Turn features on or off by clicking the "Eye" icon.

 Boat Launch

 Collection Point

 Transect Point

 Water Data

 *Brasenia schreberi*

 *Elatine minima*

 *Elodea nuttallii*


 *Eriocaulon aquaticum*

 *Ludwigia* species

 *Myriophyllum tenellum*

 *Najas flexilis*

 *Nuphar variegata*


 *Nymphaea odorata*

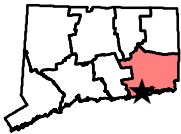
 *Pontederia cordata*

 *Potamogeton amplifolius*

 *Potamogeton robbinsii*

 *Potamogeton spirillus*

 *Utricularia gibba*



0 75 150 300 Feet

T 3

T 4

T 1

T 2

