

# Doaneville Pond Griswold, CT




68.4 acres

Surveyed July 7-11, 2011  
by Jordan Gibbons and  
Jennifer Fanzutti

Invasive Aquatic  
Plant Program

## Legend

To view locations of individual plant species or other features, click on "Layers" tab to left. Turn features on or off by clicking the "Eye" icons.

-  Plant Collection
-  Transect Point
-  Water Data

-  *Brasenia schreberi*
-  *Cabomba caroliniana\**
-  *Elatine species*
-  *Eleocharis species*
-  *Eriocaulon aquaticum*
-  *Glossostigma cleistanthum*
-  *Gratiola aurea*
-  *Isoetes species*
-  *Lemna minor*
-  *Najas flexilis*
-  *Nuphar variegata*
-  *Nymphaea odorata*
-  *Nymphoides species*
-  *Polygonum species*
-  *Pontederia cordata*
-  *Potamogeton bicupulatus*
-  *Potamogeton natans*
-  *Sagittaria species*
-  *Spirodela polyrhiza*
-  Unidentified Sedge
-  *Vallisneria americana*
-  *Wolffia species*

\*Invasive

