












# Dayton Pond, Wallingford

## 6.6 Acres

Invasive Aquatic Plant Program  
Surveyed July 8, 2005  
by Robert Capers and  
Brandon Russell

### Legend

To view locations of individual plant species or other features, click on "Layers" tab to left and "+" next to "Features." Turn features on or off by clicking the "eye" icons.

-  Water Sample Site
-  Plant Collection Site
-  Transect Point
-  *Potamogeton foliosus*
-  *Potamogeton nodosus*
-  *Potamogeton perfoliatus*
-  *Lemna minor*
-  *Spirodela polyrhiza*
-  *Myriophyllum spicatum*\*
-  *Ceratophyllum demersum*
-  *Elodea nuttallii* \*invasive

N



0 65 130 260 390 520  
Feet

