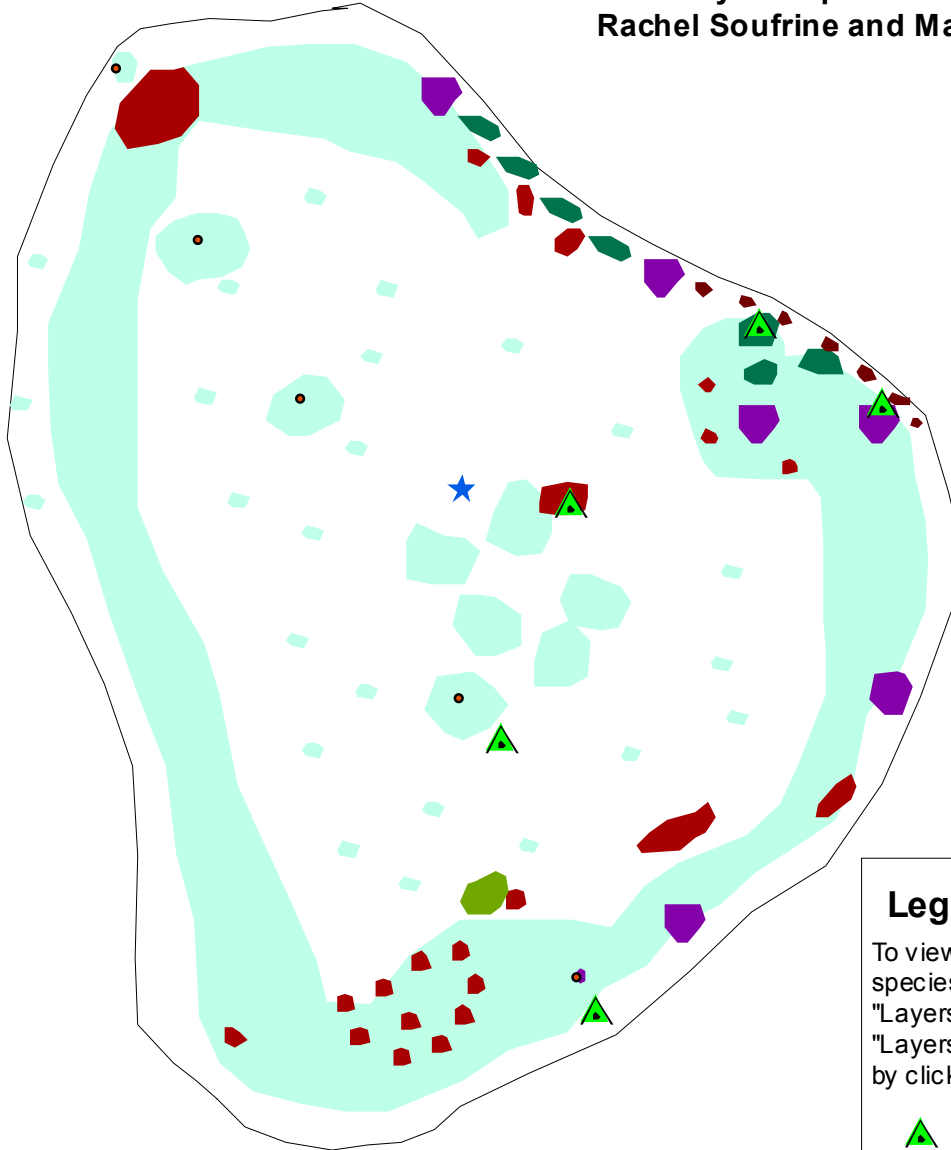




Cusick Pond, Bethany

0.2 Acres

Invasive Aquatic Plant Program
Surveyed September 9, 2009 by
Rachel Soufrine and Martha Balfour





Legend

To view locations of individual plant species or other features, click on "Layers" tab to left and "+" next to "Layers File". Turn features on or off by clicking the "Eye" icons.


 Plant Collection Point

 Water Data

 Transect Point

 *Isoetes* sp.

 *Callitriche* sp.

 *Potamogeton foliosus*

 *Sparganium* sp.

 *Ludwigia palustris*

 *Potamogeton epihydrus*

20 10 0 20 Feet

