


Chordas Pond Shelton, CT 2.5 acres


Surveyed July 5, 2017
by Summer Stebbins
and Abigail Wiegand


Invasive Aquatic Plant Program

Legend

To view locations of individual plant species or other features download the .pdf file and click on the "Layers" tab to the left. Turn features on or off by clicking the "Eye" icon.


 Collection Point


 Transect Point


 Water Data

 *Brasenia schreberi*

 *Callitriche sp.*

 *Lemna minor*

 *Ludwigia sp.*

 *Myriophyllum humile*

 *Nymphaea odorata*

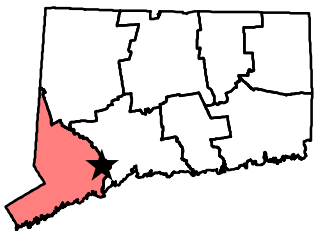
 *Potamogeton bicupulatus*

 *Potamogeton foliosus*

 *Sparganium sp.*



CAES
The Connecticut Agricultural Experiment Station
Putting Science to Work for Society since 1875



0 12.5 25 50
Meters

