














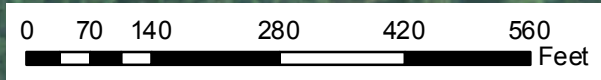
Chalkers Mill Pond, Old Saybrook 10.3 Acres

Invasive Aquatic Plant Program
Surveyed July 22, 2005
by Robert Capers and
Brandon Russell

Legend

To view locations of individual plant species or other features, click on "Layers" tab to left and "+" next to "Features." Turn features on or off by clicking the "eye" icons.

-  Water Sample Site
-  Transect Point
-  Plant Collection Site
-  *Ceratophyllum echinatum*
-  *Najas flexilis*
-  *Potamogeton epihydrus*
-  *Potamogeton natans*
-  *Potamogeton pulcher*
-  *Potamogeton pusillus*
-  *Brasenia schreberi*
-  *Utricularia vulgaris*
-  *Eleocharis* sp.
-  *Nymphaea odorata*



T2

T1