




Canoe Brook Lake Trumbull, CT 63.0 acres

Surveyed August 29-30, 2012
by Jordan Gibbons and
Jennifer Fanzutti

Invasive Aquatic Plant Program

Legend

To view locations of individual plant species or other features, click on "Layers" tab to left. Turn features on or off by clicking the "Eye" icons.

-  Plant Collection
 -  Transect Point
 -  Water Data
 -  *Alisma species*
 -  *Callitriche species*
 -  *Elatine minima*
 -  *Elatine species*
 -  *Eleocharis species*
 -  *Gratiola aurea*
 -  *Isoetes species*
 -  *Lemna minor*
 -  *Ludwigia species*
 -  *Najas flexilis*
 -  *Najas minor**
 -  *Potamogeton bicupulatus*
 -  *Potamogeton epihydrus*
 -  *Potamogeton pusillus*
 -  *Sagittaria species*
 -  *Vallisneria americana*
- *Invasive

