







Candlewood Lake 2020

Brookfield, Danbury, New Fairfield,
New Milford, and Sherman
5,064 acres







Surveyed June 23-26, August 21 - September 17, 2020
By Gregory Bugbee
Invasive Aquatic Plant Program

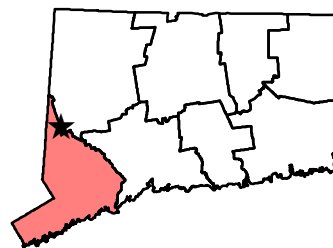
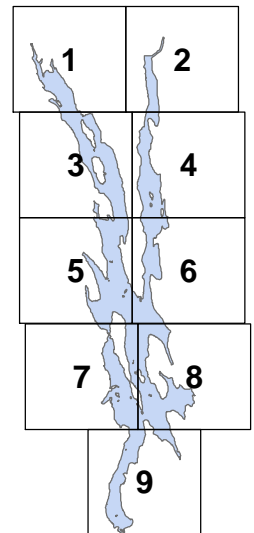
Legend

-  Collection Point
-  Eurasian watermilfoil to surface
-  State Boat Launch
-  Transect Point
-  Water Sample Site
-  Water Clarity Site

Invasive Point/Patch

Abundance Scale: 1 = Sparse - 5 = Dense

-  Eurasian watermilfoil = 1
-  Eurasian watermilfoil = 2
-  Eurasian watermilfoil = 3
-  Eurasian watermilfoil = 4
-  Eurasian watermilfoil = 5
-  Minor naiad = 2



CAES
The Connecticut Agricultural Experiment Station
Putting Science to Work for Society since 1875

