

Bushy Pond, Clinton























8.5 acres

Surveyed on June 21, 2016

By Jennifer Fanzutti and Summer Stebbins

Invasive Aquatic Plant Program

Legend To view locations of individual plant species or other features download the .pdf file and click on the "Layers" tab. Turn features on or off by clicking the "Eye" icon.

- | | |
|--|--|
|  Collection Point |  <i>Nuphar variegata</i> |
|  Transect Point |  <i>Nymphaea odorata</i> |
|  Water Data |  <i>Nymphoides cordata</i> |
|  <i>Callitriche species</i> |  <i>Pontederia cordata</i> |
|  <i>Elatine species</i> |  <i>Potamogeton bicupulatus</i> |
|  <i>Eleocharis species</i> |  <i>Potamogeton epihydrus</i> |
|  <i>Eriocaulon aquaticum</i> |  <i>Potamogeton pusillus</i> |
|  <i>Gratiola aurea</i> |  <i>Utricularia intermedia</i> |
|  <i>Ludwigia species</i> |  <i>Utricularia macrorhiza</i> |
|  <i>Myriophyllum heterophyllum</i> * |  <i>Utricularia purpurea</i> |
|  <i>Najas flexilis</i> |  <i>Utricularia radiata</i> |

