










Branford Supply Pond (East), Branford 17 Acres

Invasive Aquatic Plant Program
Surveyed August 1, 2005
by Roslyn Selsky and
Phil Nista



Legend

To view locations of individual plant species or other features, click on "Layers" tab to left and "+" next to "Features." Turn features on or off by clicking the "eye" icons.

-  Water Sample Site
-  Transect Point
-  Plant Collection Site
-  *Brasenia schreberi*
-  *Myriophyllum spicatum**
-  *Spirodela polyrhiza*
-  *Nuphar variegata*
-  *Nymphaea odorata*
-  *Ceratophyllum demersum*
*Invasive

