

Lake Brandegee Waterford, CT 29.5 acres

Surveyed July 6-7, 2011
by Greg Bugbee and
Michael Cavadini

Invasive Aquatic Plant Program


Legend

To view locations of individual plant species or other features, click on "Layers" tab to left. Turn features on or off by clicking the "Eye" icons.


★ Water Data *Invasive


▲ Plant Collection

● Transect Point


 *Brasenia schreberi*


 *Cabomba caroliniana**

 *Ceratophyllum echinatum*


 *Eleocharis species*

 *Elodea nuttallii*


 *Lemna minor*

 *Myriophyllum humile*

 *Najas flexilis*

 *Nuphar variegata*

 *Nymphaea odorata*

 *Polygonum amphibium*

 *Pontederia cordata*


 *Potamogeton bicupulatus*

 *Potamogeton epihydrus*

 *Spirodela polyrhiza*

 *Typha species*

 *Utricularia gibba*

 *Utricularia radiata*

